



Winter 2020-2021

December, January, and February



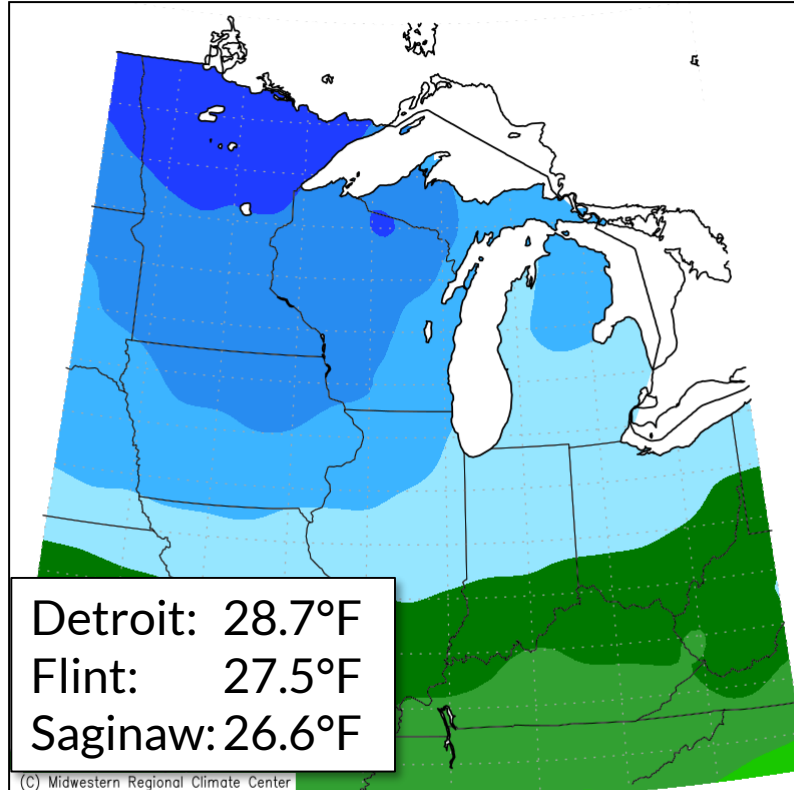
Winter 2020-2021 – Regional Temperature Summary

Weather Forecast Office
Detroit, MI



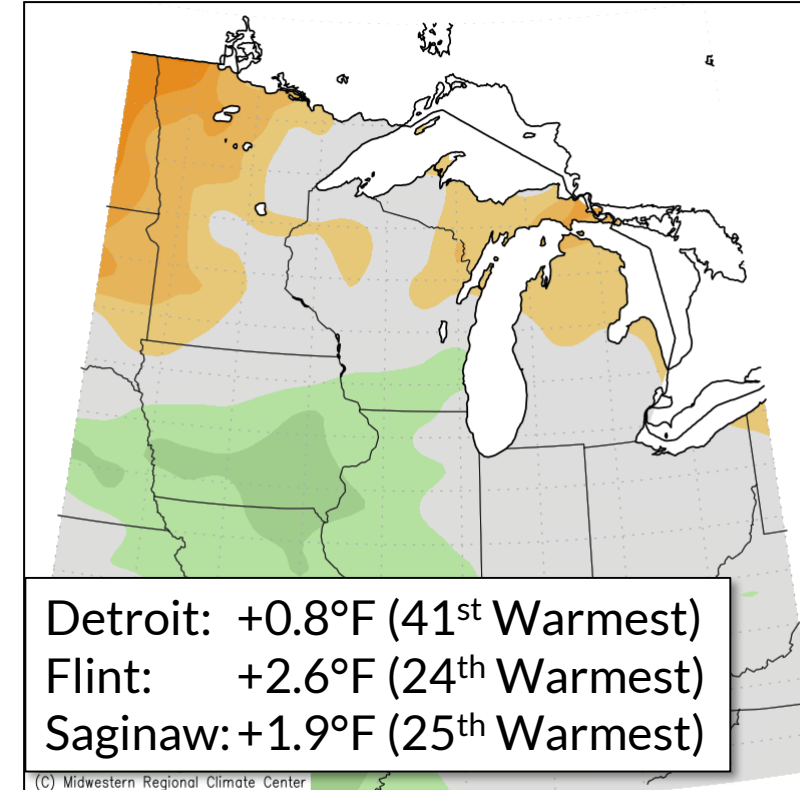
Average Temperature (left) & Departure from Average (right)

Average Temperature (°F)
December 1, 2020 to February 28, 2021

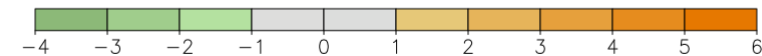


Midwestern Regional Climate Center
Illinois State Water Survey, Prairie Research Institute
University of Illinois at Urbana-Champaign

Average Temperature (°F): Departure from Mean
December 1, 2020 to February 28, 2021



Mean period is 1981-2010.



Midwestern Regional Climate Center
Illinois State Water Survey, Prairie Research Institute
University of Illinois at Urbana-Champaign

Winter – Top 20 Coldest/Warmest on Record

Weather Forecast Office
Detroit, MI



Top 20 Coldest/Warmest Winters in Southeast Lower Michigan (°F)

Rank	Detroit Area*				Flint Bishop**				Saginaw Area***			
	Coldest		Warmest		Coldest		Warmest		Coldest		Warmest	
	Temp	Year	Temp	Year	Temp	Year	Temp	Year	Temp	Year	Temp	Year
1	18.8	1903-1904	36.9	1881-1882	16.7	1976-1977	33.4	1931-1932	15.7	1962-1963	33.3	1931-1932
2	19.3	1874-1875	35.7	1931-1932	17.0	1962-1963	33.0	2015-2016	16.5	1917-1918	31.7	2015-2016
3	19.7	1976-1977	35.2	1889-1890	17.8	1958-1959	32.2	1982-1983	16.6	1919-1920	30.9	1997-1998
4	19.7	1917-1918	33.8	2001-2002	18.6	1978-1979	31.7	2001-2002	17.5	1978-1979	30.6	2011-2012
5	20.4	1962-1963	33.8	1997-1998	19.0	2013-2014	31.5	2019-2020	18.0	1977-1978	30.5	2001-2002
6	20.6	1977-1978	33.5	2015-2016	19.3	1977-1978	31.3	1997-1998	18.2	1976-1977	30.0	1936-1937
7	20.8	1919-1920	33.0	2011-2012	19.8	1993-1994	31.2	2011-2012	18.2	2013-2014	29.8	2019-2020
8	20.9	2013-2014	32.9	2016-2017	19.9	1944-1945	30.3	1932-1933	18.2	1958-1959	29.6	1982-1983
9	21.0	1935-1936	32.6	2019-2020	20.9	1981-1982	30.2	2016-2017	18.7	1935-1936	29.5	1920-1921
10	21.1	1892-1893	32.5	1982-1983	21.2	1935-1936	29.1	1952-1953	19.0	1993-1994	29.4	2016-2017
11	21.4	1904-1905	32.5	1879-1880	21.3	1969-1970	28.8	1936-1937	19.2	1916-1917	29.0	1918-1919
12	21.5	1978-1979	32.3	1918-1919	21.4	1985-1986	28.6	1948-1949	20.0	1961-1962	28.8	1932-1933
13	21.7	1880-1881	32.2	1952-1953	21.5	1961-1962	28.5	2012-2013	20.1	1944-1945	28.5	2012-2013
14	21.8	1911-1912	31.6	1877-1878	21.6	2008-2009	28.3	1930-1931	20.2	1969-1970	28.3	1952-1953
15	21.8	1878-1879	31.3	1948-1949	21.6	1983-1984	28.2	1991-1992	20.3	1981-1982	28.0	1930-1931
16	21.9	1981-1982	31.2	1920-1921	21.6	1947-1948	28.2	1949-1950	20.7	1947-1948	27.8	1974-1975
17	22.4	1969-1970	31.1	1875-1876	22.0	2014-2015	28.1	1974-1975	21.2	2008-2009	27.6	1948-1949
18	23.0	1958-1959	31.0	1953-1954	22.2	2010-2011	28.0	1953-1954	21.3	2002-2003	27.2	1998-1999
19	23.2	1876-1877	30.8	1949-1950	22.4	1942-1943	27.8	1998-1999	21.4	1942-1943	27.1	1986-1987
20	23.3	2014-2015	30.7	2012-2013	22.5	2002-2003	27.7	1986-1987	21.6	1985-1986	27.1	1953-1954

* Detroit Area temperature records date back to November 1874.

** Flint Bishop temperature records date back to January 1921.

*** Saginaw Area temperature records date back to January 1912.

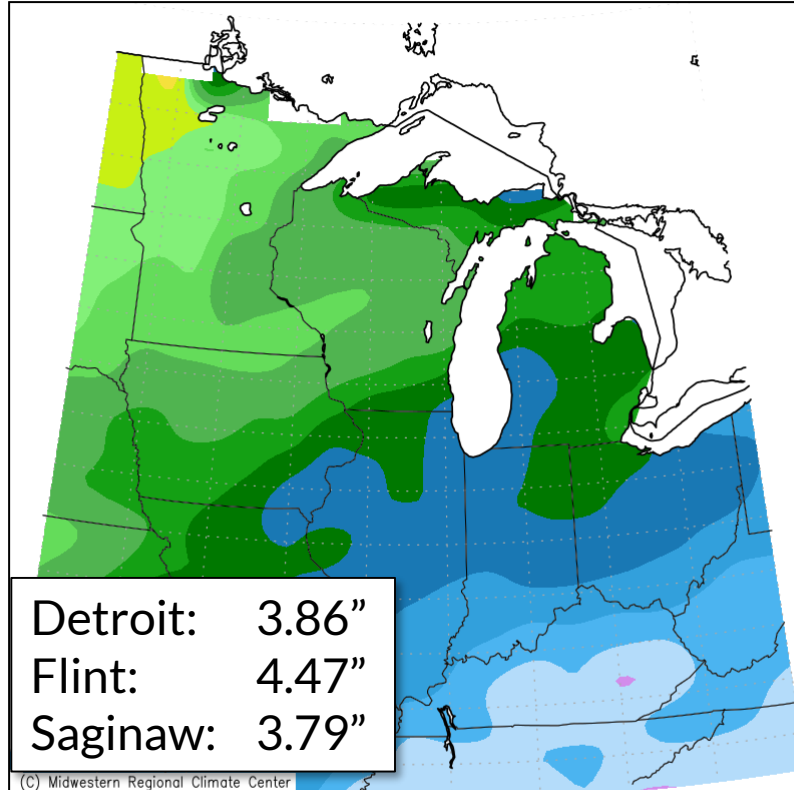
Winter 2020-2021 – Regional Precipitation Summary

Weather Forecast Office
Detroit, MI



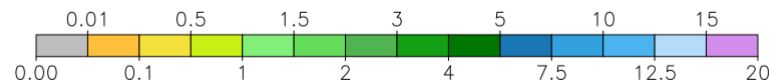
Total Seasonal Precipitation (left) & Percent of Mean (right)

Accumulated Precipitation (in)
December 1, 2020 to February 28, 2021



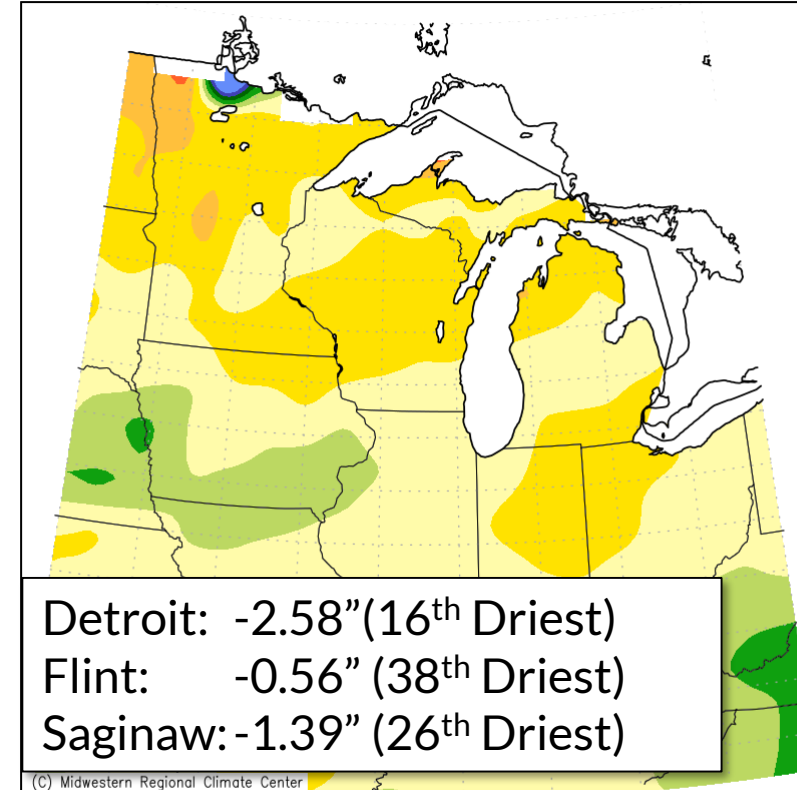
Detroit: 3.86"
Flint: 4.47"
Saginaw: 3.79"

(C) Midwestern Regional Climate Center



Midwestern Regional Climate Center
Illinois State Water Survey, Prairie Research Institute
University of Illinois at Urbana-Champaign

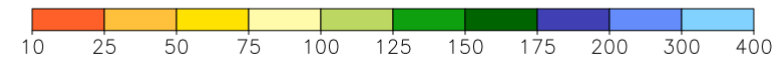
Accumulated Precipitation: Percent of Mean
December 1, 2020 to February 28, 2021



Detroit: -2.58" (16th Driest)
Flint: -0.56" (38th Driest)
Saginaw: -1.39" (26th Driest)

(C) Midwestern Regional Climate Center

Mean period is 1981-2010.



Midwestern Regional Climate Center
Illinois State Water Survey, Prairie Research Institute
University of Illinois at Urbana-Champaign

Winter – Top 20 Wettest/Driest on Record

Weather Forecast Office
Detroit, MI



Top 20 Wettest/Driest Winters in Southeast Lower Michigan (in.)

Rank	Detroit Area*				Flint Bishop**				Saginaw Area***			
	Wettest		Driest		Wettest		Driest		Wettest		Driest	
	Total	Year	Total	Year	Total	Year	Total	Year	Total	Year	Total	Year
1	12.74	1949-1950	2.24	2002-2003	10.48	1949-1950	1.51	1962-1963	11.95	1996-1997	1.86	1941-1942
2	12.41	1907-1908	2.36	1962-1963	8.83	1984-1985	1.78	1969-1970	11.24	1949-1950	1.95	1919-1920
3	10.31	1929-1930	2.87	1960-1961	8.67	1953-1954	1.94	2002-2003	8.49	1937-1938	2.08	1976-1977
4	9.55	1974-1975	3.23	1876-1877	8.27	1931-1932	2.19	1976-1977	8.48	1959-1960	2.19	2002-2003
5	9.49	1931-1932	3.30	1969-1970	8.09	1937-1938	2.20	1933-1934	8.41	1964-1965	2.22	1963-1964
6	9.36	1984-1985	3.39	1874-1875	8.04	2012-2013	2.40	1944-1945	8.11	1965-1966	2.42	1944-1945
7	9.33	2004-2005	3.41	1976-1977	7.96	2000-2001	2.42	1960-1961	7.87	2004-2005	2.45	1922-1923
8	9.22	2007-2008	3.43	1888-1889	7.83	1975-1976	2.43	1939-1940	7.81	1972-1973	2.52	1933-1934
9	9.14	1973-1974	3.45	1943-1944	7.55	1973-1974	2.60	1921-1922	7.61	1997-1998	2.66	1969-1970
10	8.97	1967-1968	3.50	1933-1934	7.51	2004-2005	2.78	1963-1964	7.57	2008-2009	2.66	1911-1912
11	8.92	2012-2013	3.58	1900-1901	7.51	1929-1930	2.93	1983-1984	7.53	1973-1974	2.81	1960-1961
12	8.82	1996-1997	3.67	1919-1920	7.46	1948-1949	2.93	1957-1958	7.39	1984-1985	2.84	1939-1940
13	8.78	1938-1939	3.68	1944-1945	7.27	2007-2008	3.10	1988-1989	7.24	2007-2008	2.96	1943-1944
14	8.47	2005-2006	3.72	1939-1940	7.26	2017-2018	3.22	1943-1944	7.19	1950-1951	3.15	1983-1984
15	8.42	1964-1965	3.72	1896-1897	7.25	1974-1975	3.29	1986-1987	7.14	2012-2013	3.17	1993-1994
16	8.32	1951-1952	3.86	2020-2021	7.19	2005-2006	3.35	1993-1994	7.09	1971-1972	3.18	1994-1995
17	8.25	1906-1907	4.02	1988-1989	7.14	2016-2017	3.40	1922-1923	7.07	1938-1939	3.22	1979-1980
18	8.21	1959-1960	4.05	1979-1980	6.81	1946-1947	3.47	1981-1982	7.02	2015-2016	3.25	1988-1989
19	8.16	2013-2014	4.15	1963-1964	6.80	1951-1952	3.61	2009-2010	7.02	1967-1968	3.26	1986-1987
20	8.15	1908-1909	4.18	1930-1931	6.68	1971-1972	3.67	1926-1927	6.99	1927-1928	3.29	1930-1931

* Detroit Area precipitation records date back to November 1874.

** Flint Bishop precipitation records date back to January 1921.

*** Saginaw Area precipitation records date back to January 1912.

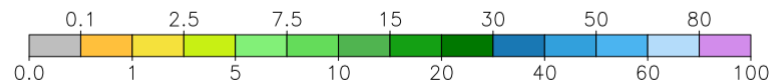
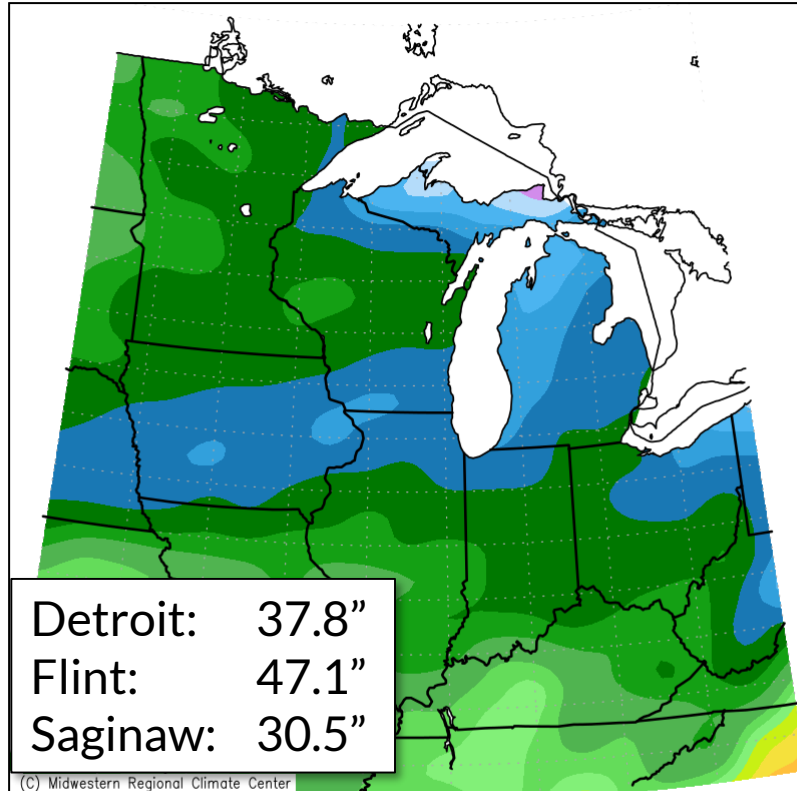
Winter 2020-2021 – Regional Snowfall Summary

Weather Forecast Office
Detroit, MI



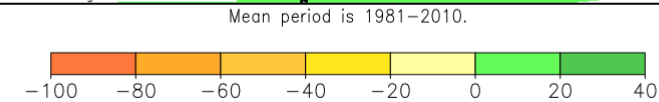
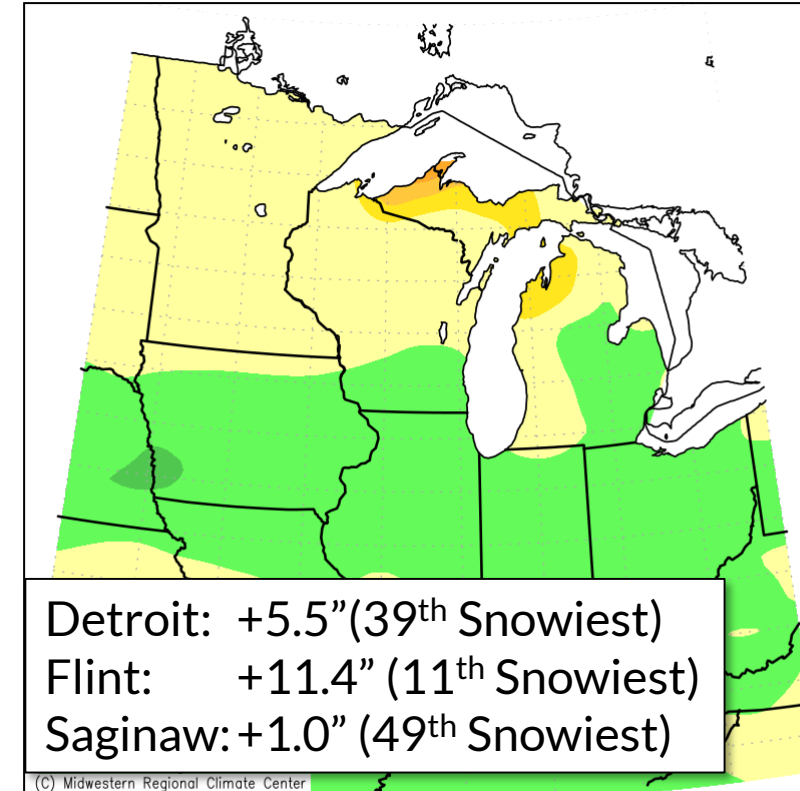
Total Seasonal Snowfall (left) & Percent of Mean (right)

Accumulated Snowfall (in)
December 1, 2020 to February 28, 2021



Midwestern Regional Climate Center
cli-MATE: MRCC Application Tools Environment
Generated at: 3/2/2021 4:56:09 PM CST

Accumulated Snowfall (in): Departure from Mean
December 1, 2020 to February 28, 2021



Midwestern Regional Climate Center
cli-MATE: MRCC Application Tools Environment
Generated at: 3/2/2021 5:03:29 PM CST

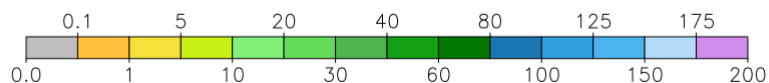
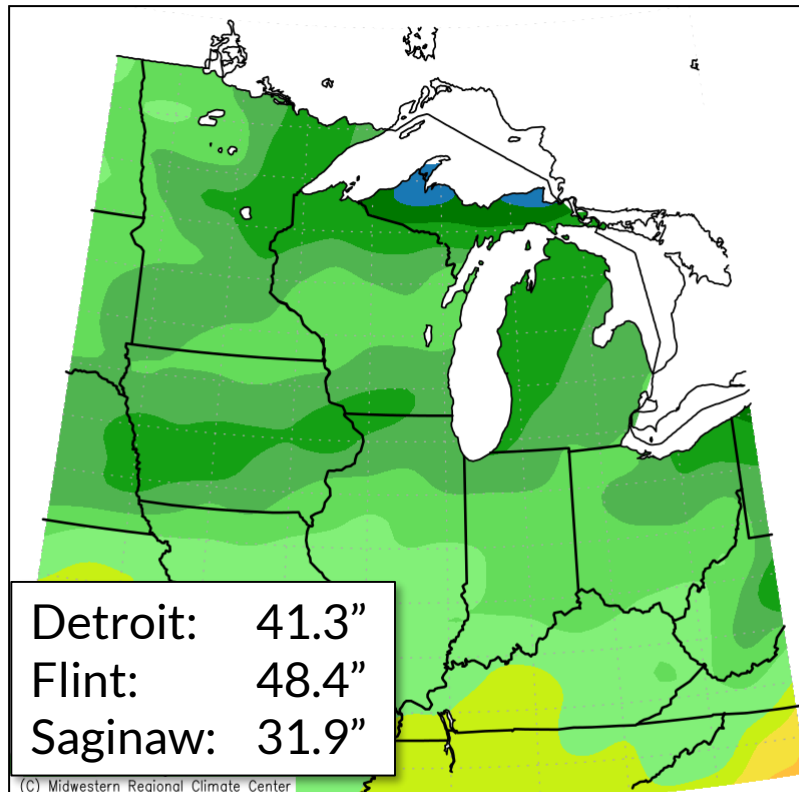
Season-to-Date 2020-2021 – Regional Snowfall Summary

Weather Forecast Office
Detroit, MI



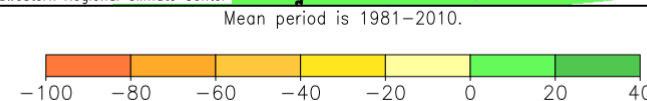
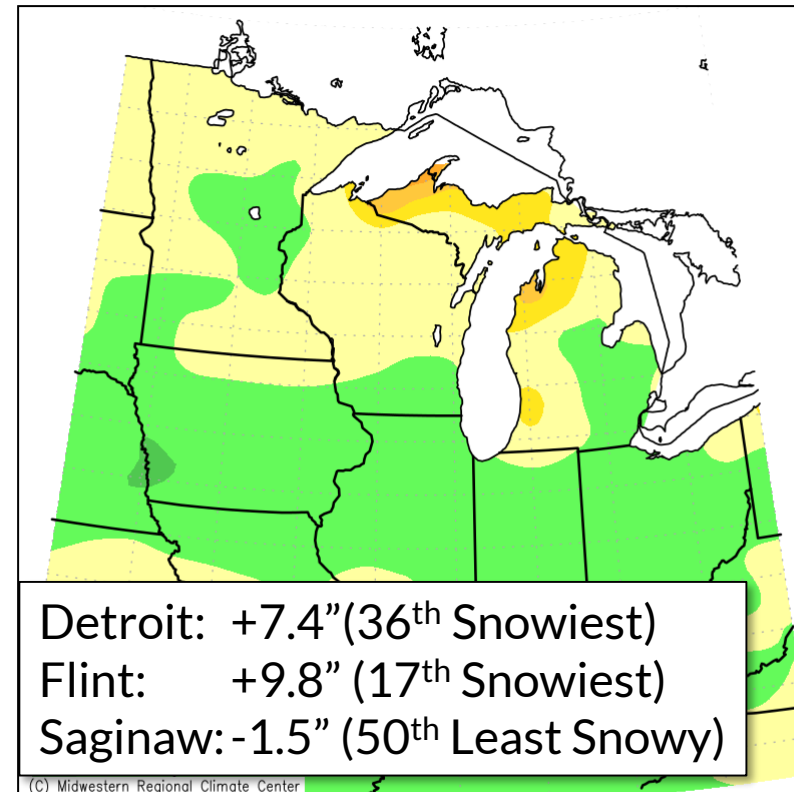
Total Seasonal Snowfall (left) & Percent of Mean (right)

Accumulated Snowfall (in)
October 1, 2020 to February 28, 2021



Midwestern Regional Climate Center
cli-MATE: MRCC Application Tools Environment
Generated at: 3/2/2021 5:58:43 PM CST

Accumulated Snowfall (in): Departure from Mean
October 1, 2020 to February 28, 2021



Midwestern Regional Climate Center
cli-MATE: MRCC Application Tools Environment
Generated at: 3/2/2021 5:19:00 PM CST

Winter 2020-2021 – Daily Temp/Precip Graphs

Weather Forecast Office
Detroit, MI



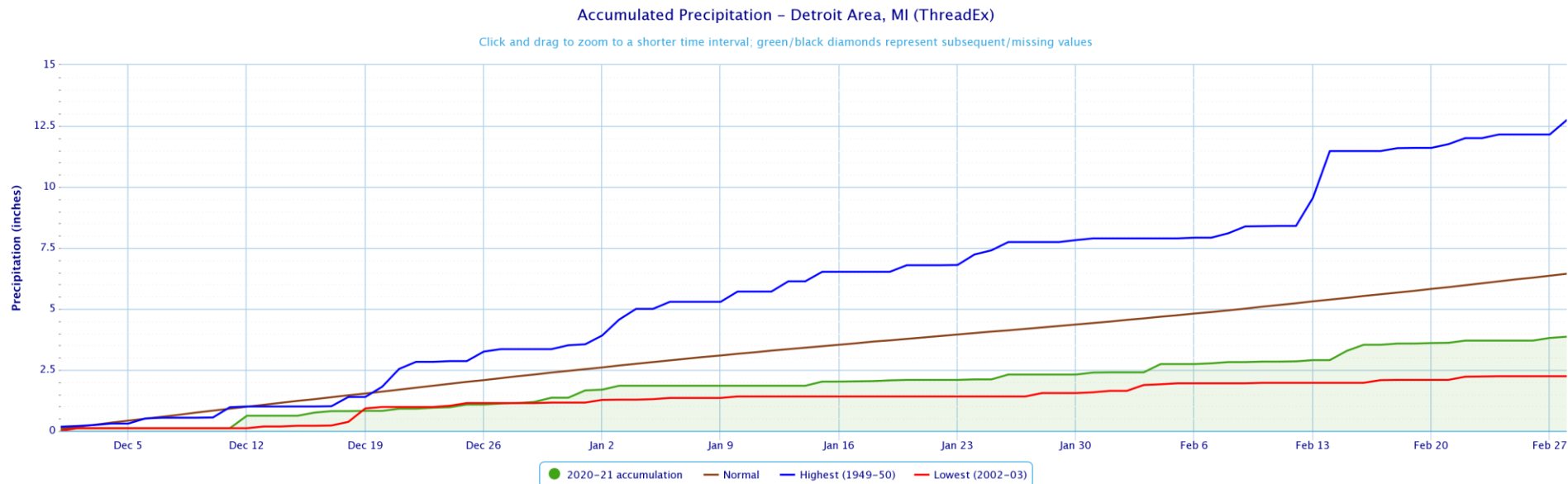
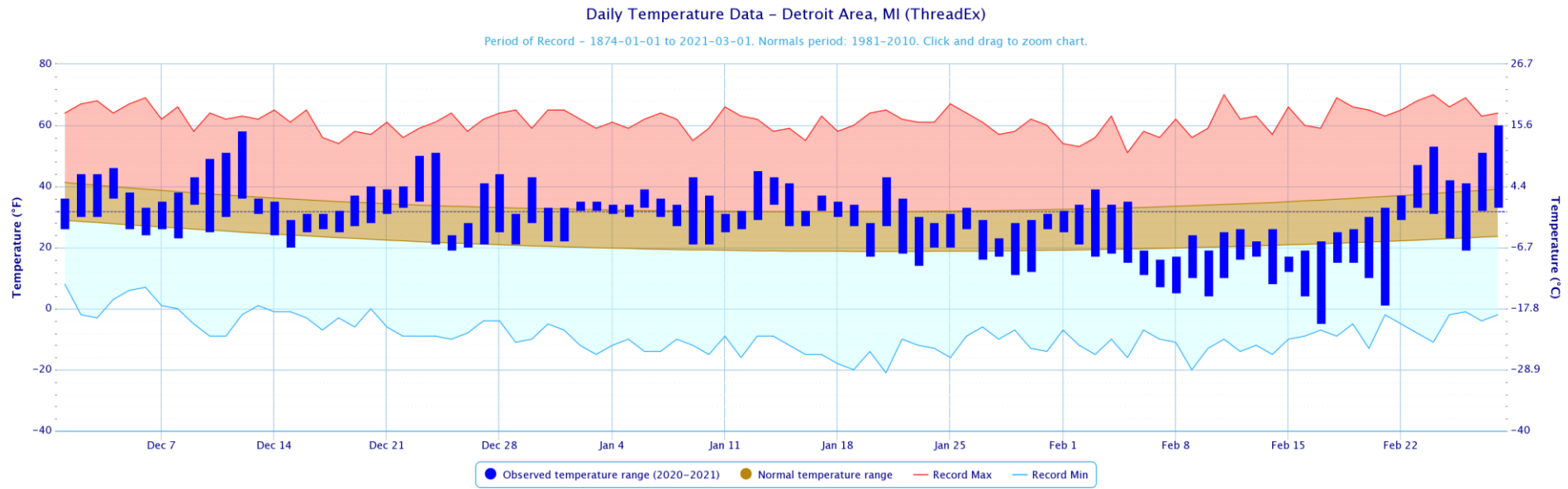
DETROIT

Temperature Stats:

Days at or below 0°F: 1
Highest max: 60°F (Feb 28)
Lowest min: -5°F (Feb 17)
Lowest max: 16°F (Feb 2)
Highest min: 36°F (Dec 4 & Dec 12)

Precipitation Stats:

Days with 1" or more: 0
Days with 0.01" or more: 39
Highest 24 hr precip: 0.51"
(Dec 12)



Winter 2020-2021 – Daily Temp/Precip Graphs

Weather Forecast Office
Detroit, MI



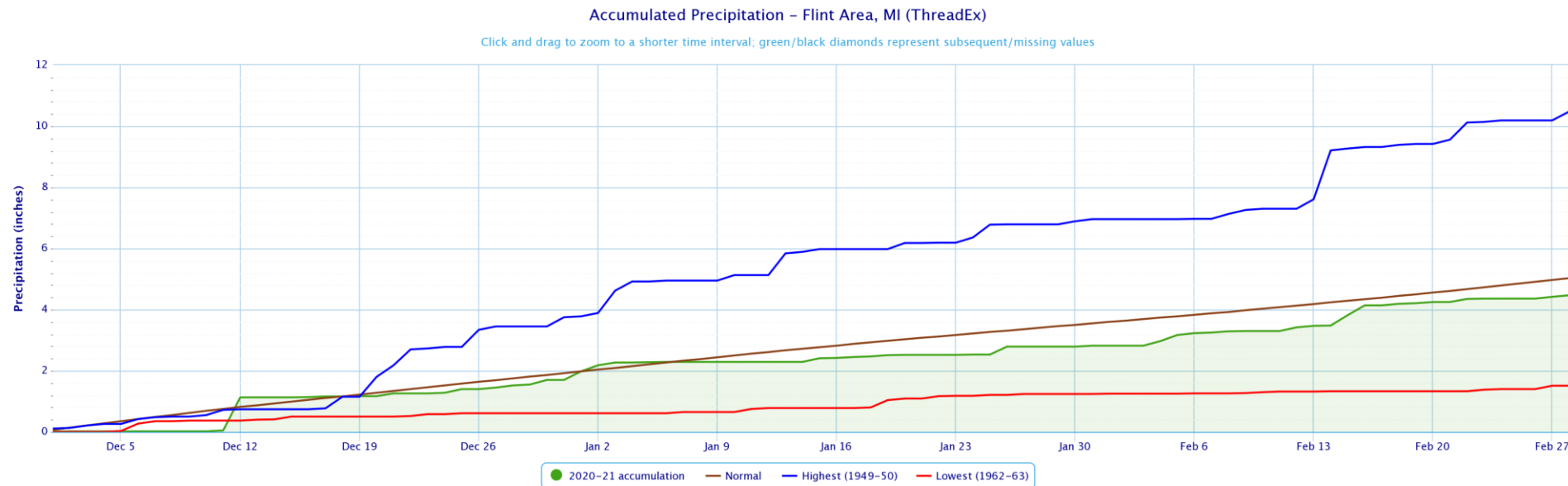
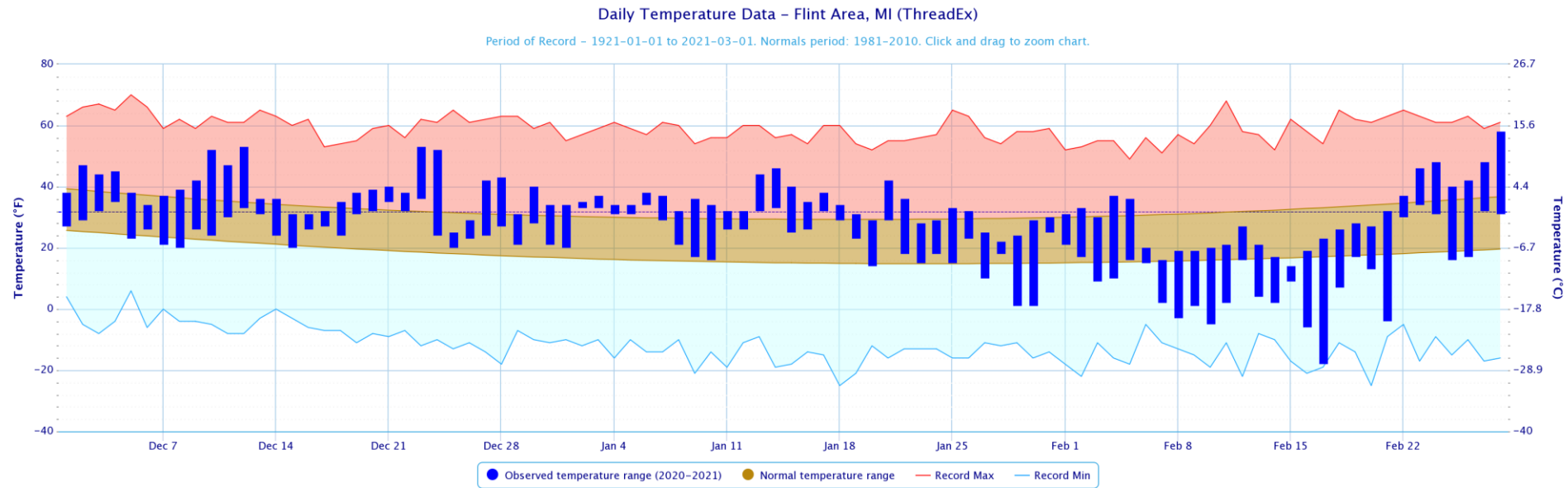
FLINT

Temperature Stats:

Days at or below 0°F: 5
Highest max: 58°F (Feb 28)
Lowest min: -18°F (Feb 17)
Lowest max: 14°F (Feb 15)
Highest min: 36°F (Dec 23)

Precipitation Stats:

Days with 1" or more: 1
Days with 0.01" or more: 45
Highest 24 hr precip: 1.08"
(Dec 12)



Winter 2020-2021 – Daily Temp/Precip Graphs

Weather Forecast Office
Detroit, MI



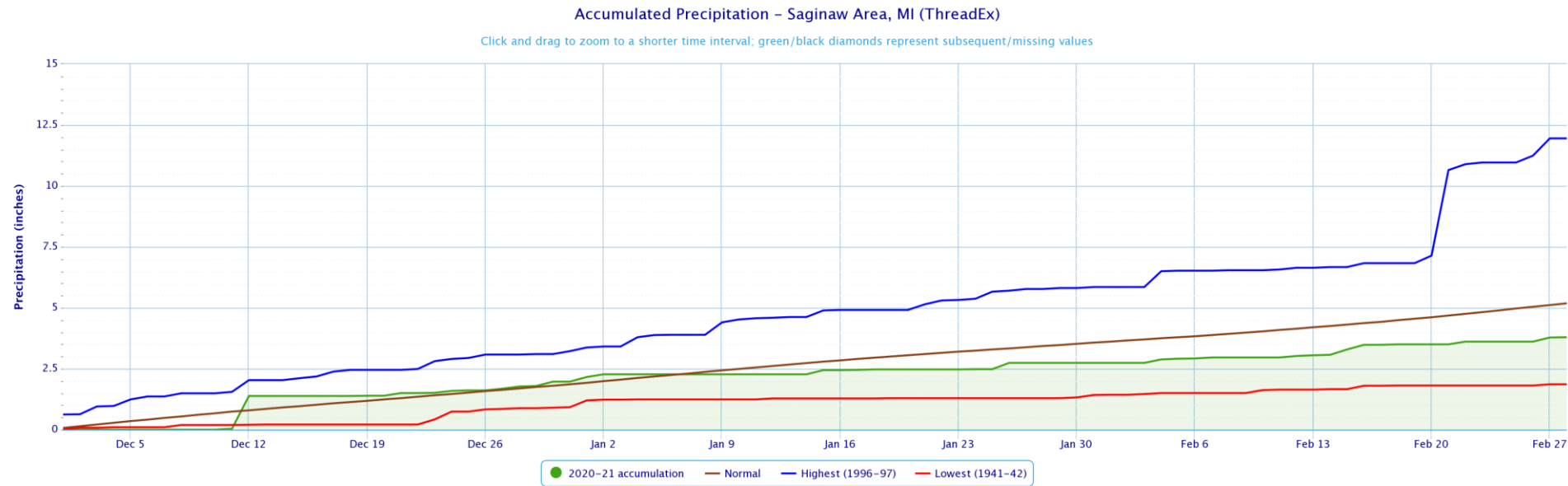
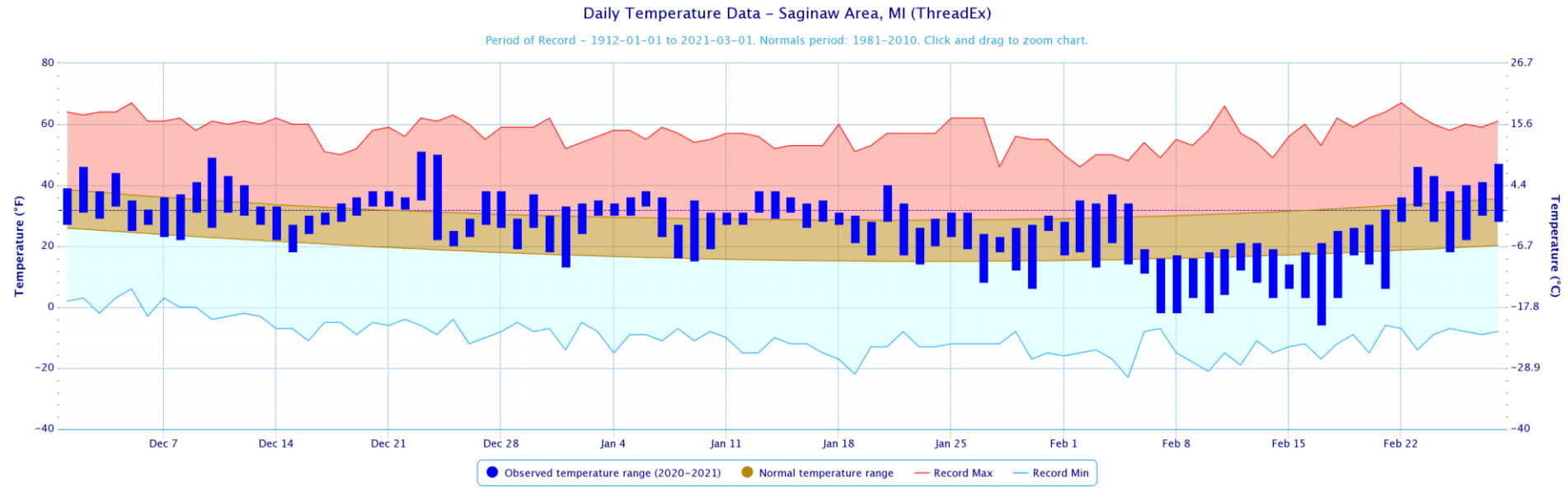
SAGINAW

Temperature Stats:

Days at or below 0°F: 4
Highest max: 51°F (Dec 23)
Lowest min: -6°F (Feb 17)
Lowest max: 14°F (Feb 15)
Highest min: 35°F (Dec 23)

Precipitation Stats:

Days with 1" or more: 1
Days with 0.01" or more: 31
Highest 24 hr precip: 1.34"
(Dec 12)





Follow links for web summaries

January 26 Snowfall

weather.gov/dtx/winterweatheradvisory-01-26-2021

February 4-5 Snowfall

weather.gov/dtx/WinterWeatherAdvisory-02-04-05-2021

President's Day Winter Storm

weather.gov/dtx/210215winterstorm



Observed Weather | Climate Locations | Climate Prediction | Climate Resources | Local Data/Records | Astronomical | NOWData

Observed Weather Reports

1. Product »
 Daily Climate Report (CLI)
 Preliminary Monthly Climate Data (CF6)
 Record Event Report (RER)
 Monthly Weather Summary (CLM)
 Regional Summary (RTP)
 State Summary (Temp/Precip)

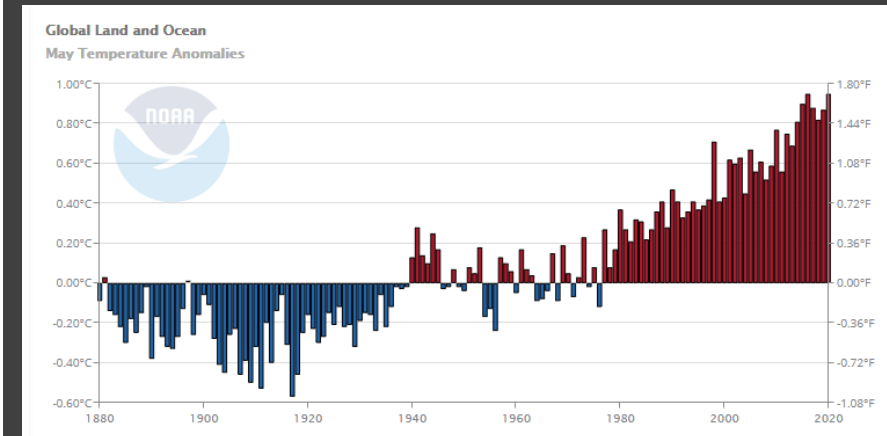
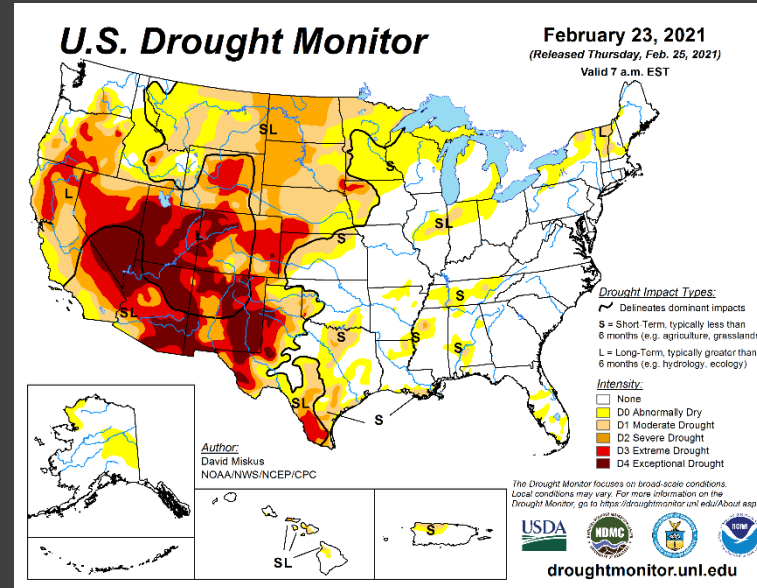
2. Location »
Detroit
Flint
Saginaw

3. Timeframe »
 Most Recent
 Archived Data:
July 3rd, 2020
July 2nd, 2020
July 1st, 2020
June 30th, 2020
June 29th, 2020
June 28th, 2020

4. View »
Go

[Storm Event Database \(NCDC\)](#)

Product Description:
DAILY CLIMATE REPORT - issued daily:
Detailed daily weather statistics (usually for yesterday), including temperature, precipitation, degree days, wind, humidity, sunrise/sunset, and record temperature data for the following day. Precipitation data includes both calendar year and water year totals, percent of normal values, and comparisons to normal. This product is



SE Michigan Climate Products

weather.gov/climate/index.php?wfo=dtx

U.S. Drought Monitor

drought.gov/drought/data-maps-tools/current-conditions

NOAA NCEI Climate at a Glance

ncdc.noaa.gov/cag/

Thank you to our COOP and CoCoRaHS volunteer weather observers!